

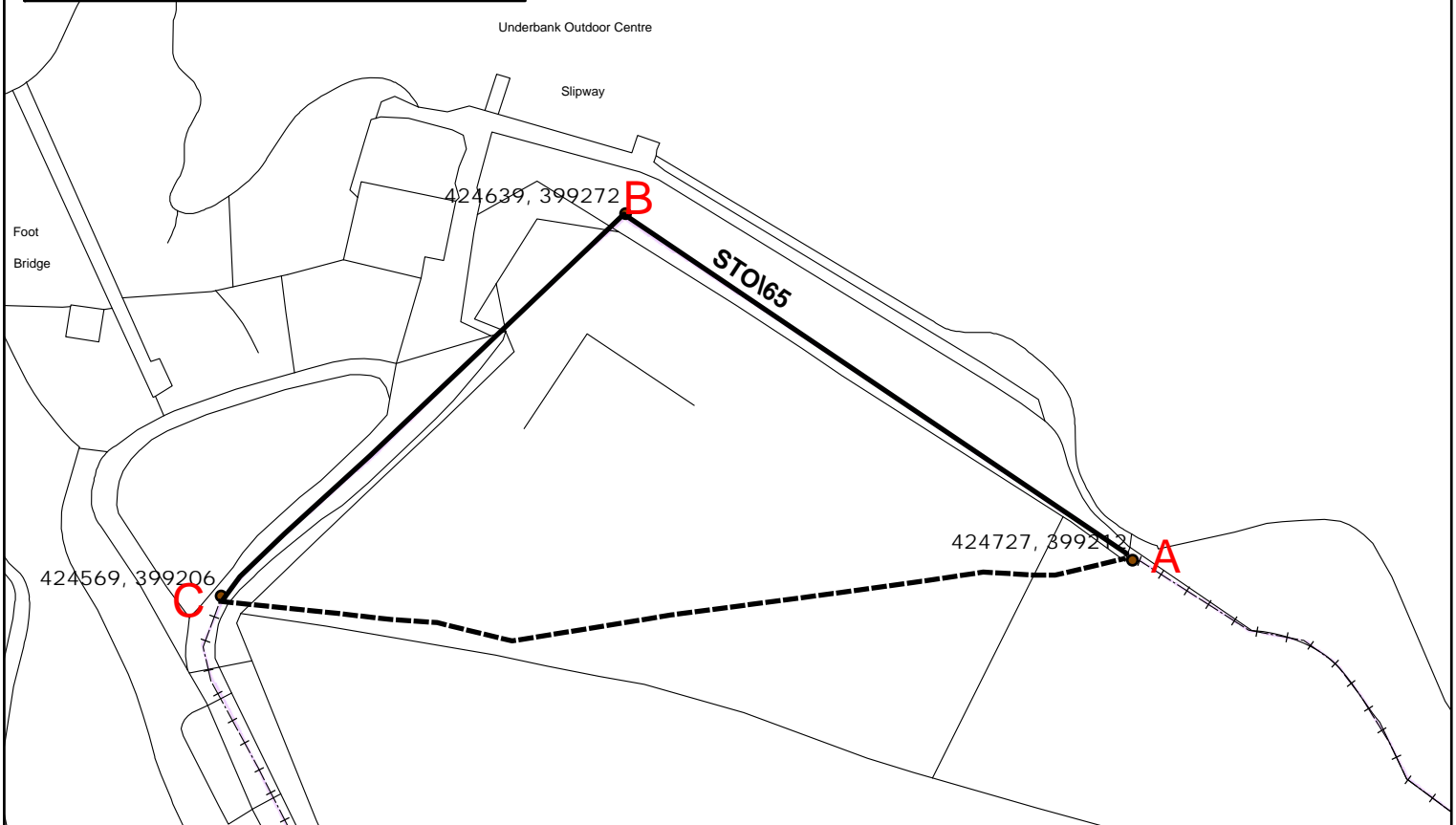


**PROPOSED DIVERSION OF FOOTPATH STO165
AT UNDERBANK OUTDOOR CENTRE,
STOCKSBRIDGE, SHEFFIELD S36**

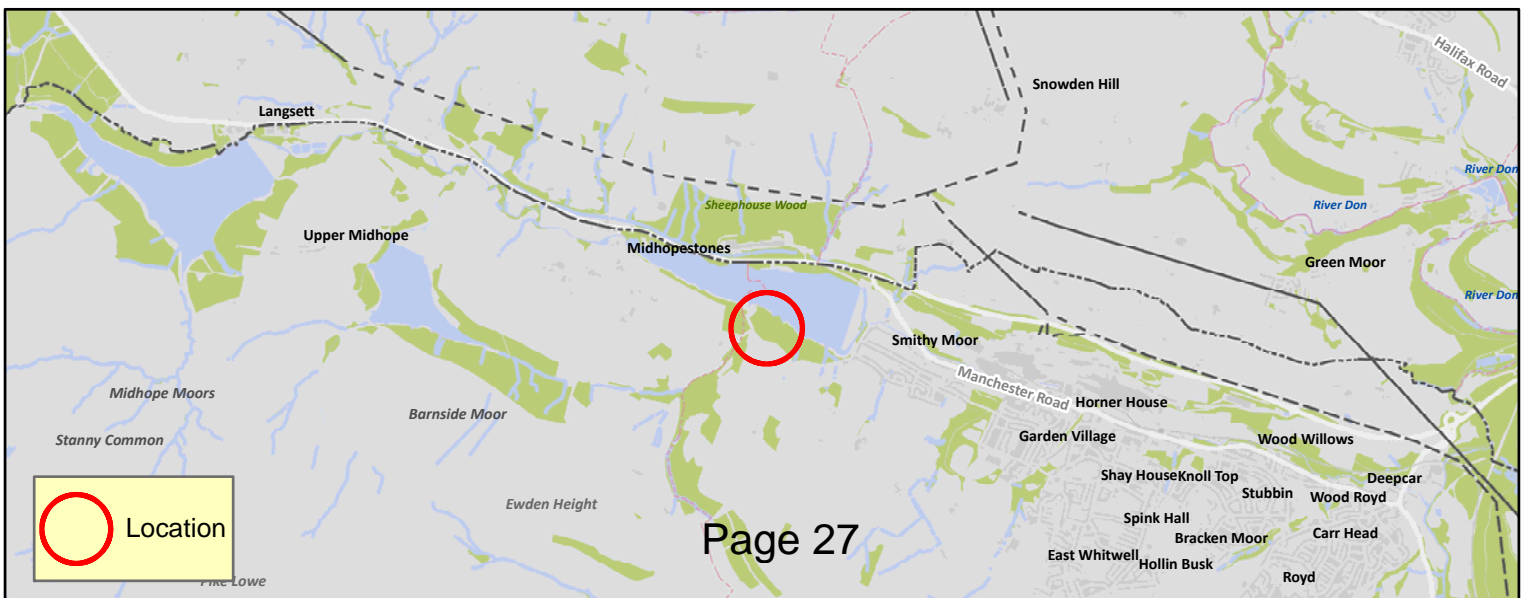

APPENDIX A

Scale: 1:1,250

KEY	
Footpath to be stopped up	
Footpath to be provided	
Unaffected footpath	



© Crown copyright and database rights 2018 OS licence number 100018816. Use of this data is subject to terms and conditions. You are permitted to use this data solely to enable you to respond to, or interact with, the organisation that provided you with the data. You are not permitted to copy, sub-licence, distribute or sell any of this data to third parties in any form.



Location

This page is intentionally left blank